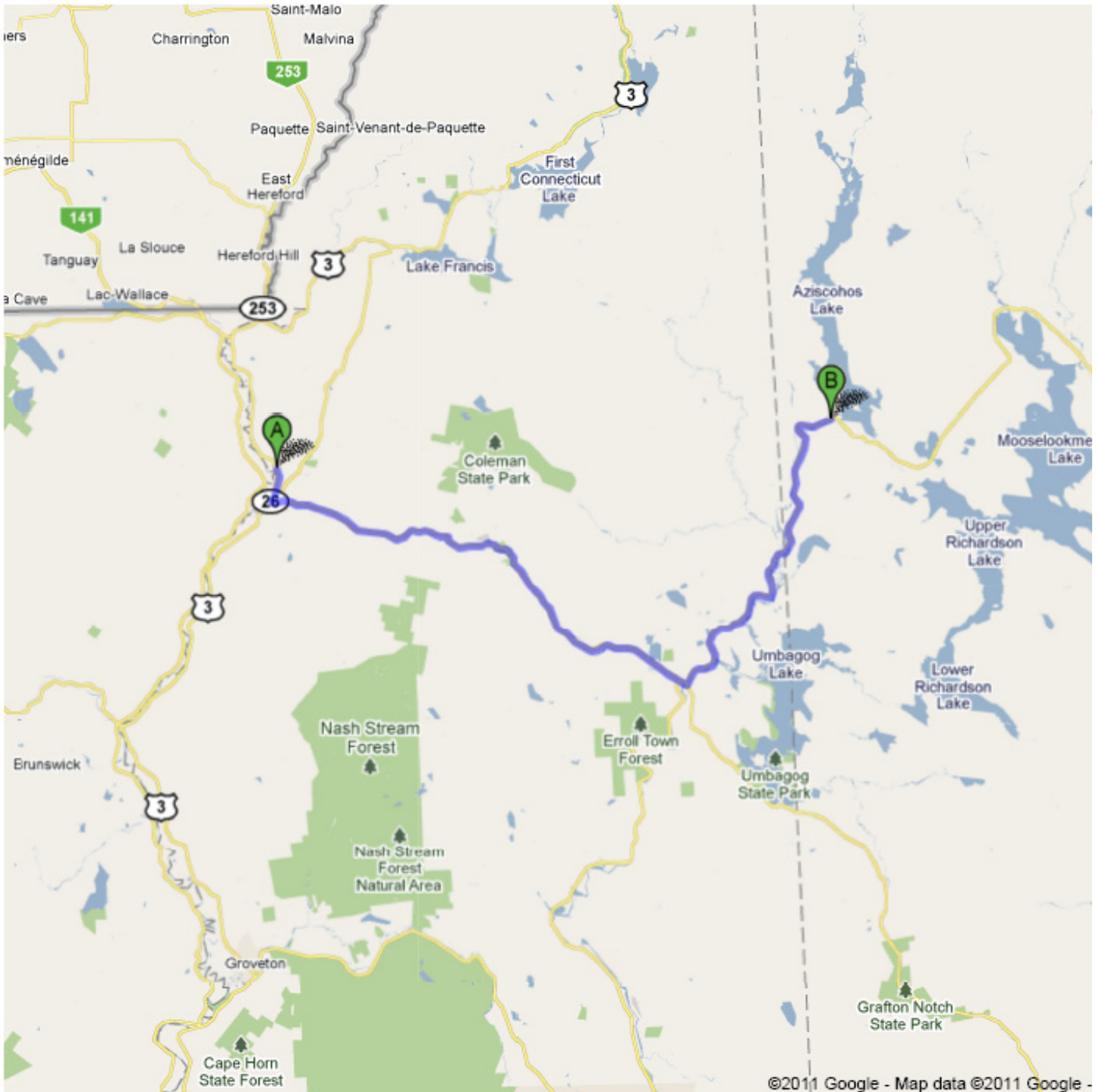






Directions to the Magalloway River Put In

From Pittsburg, Colebrook, Columbia, the North-East Kingdom of Vermont, and Points West

For guests using GPS units, these directions start on Route 3 heading south in Colebrook, NH 03576 and end at 44.944461586147334, -71.006564497947.



| | |
|--|--|
| <p>3 1. Head south on US-3 S/Main St toward Hughes Rd About 3 mins</p> | <p>go 1.5 mi total 1.5 mi</p> |
| <p>26 2. Turn left onto NH-26 E/Mohawk Rd/Parsons St Continue to follow NH-26 E About 14 mins</p> | <p>go 10.5 mi total 12.0 mi</p>  |
| <p>26 3. Turn right to stay on NH-26 E About 15 mins</p> | <p>go 11.3 mi total 23.3 mi</p>  |
| <p>16 4. Turn left onto NH-16 N/Dam Rd About 14 mins</p> | <p>go 8.9 mi total 32.2 mi</p>  |
| <p>16 5. Continue onto ME-16 E/Magalloway Rd Continue to follow ME-16 E Entering Maine About 9 mins</p> | <p>go 7.5 mi total 39.7 mi</p> |
| <p>B 423 Wilsons Mills Rd, Errol, ME 03579</p>  | |

Drive down the center drive-way towards the river approximately 200 yards. We will be in the blue van.

